

These maps are based on our emerging design and may change as we continue to refine the design, complete environmental assessments and take into consideration further feedback

**Phase 2b Route**

- At Grade
- Bored Tunnel
- Cut And Cover
- Cutting
- Embankment
- Viaduct
- Box Structure
- Depot
- Green Tunnel
- Retained Cut
- Retaining Wall
- Station
- Tunnel Portal
- Underground Box

**Legend**

- Electricity Substations
- Station (July 2017)
- Building Footprint
- Other Transport Facilities
- Shaft
- Portal
- Tunnel Excavated Extent
- Balancing Pond
- Main Construction Compounds

- New/Recent Developments
- Earthworks (Rail & Non Rail)
- Road Closures
- Proposed Access off Highway
- Satellite Construction Compound

**Event Locations**

- Community Area Boundary
- Road Edge of Carriageway
- Public Rights Of Way - Existing
- Public Rights Of Way - New
- Public Rights Of Way - Stopped Up Perm.
- Main Network Rail Alignment
- Rail Alignment Formation Edges

**High Speed Two  
Phase 2b  
Engagement Event Maps  
June 2018**

**Map 61 - (LA11)**

*Published*

**HS2**

Registered in England. Registration number 06791686.  
Registered office: 2 Snowhill, Queensway, Birmingham B4 6QA

© Crown copyright and database rights 2018.  
OS 100049190

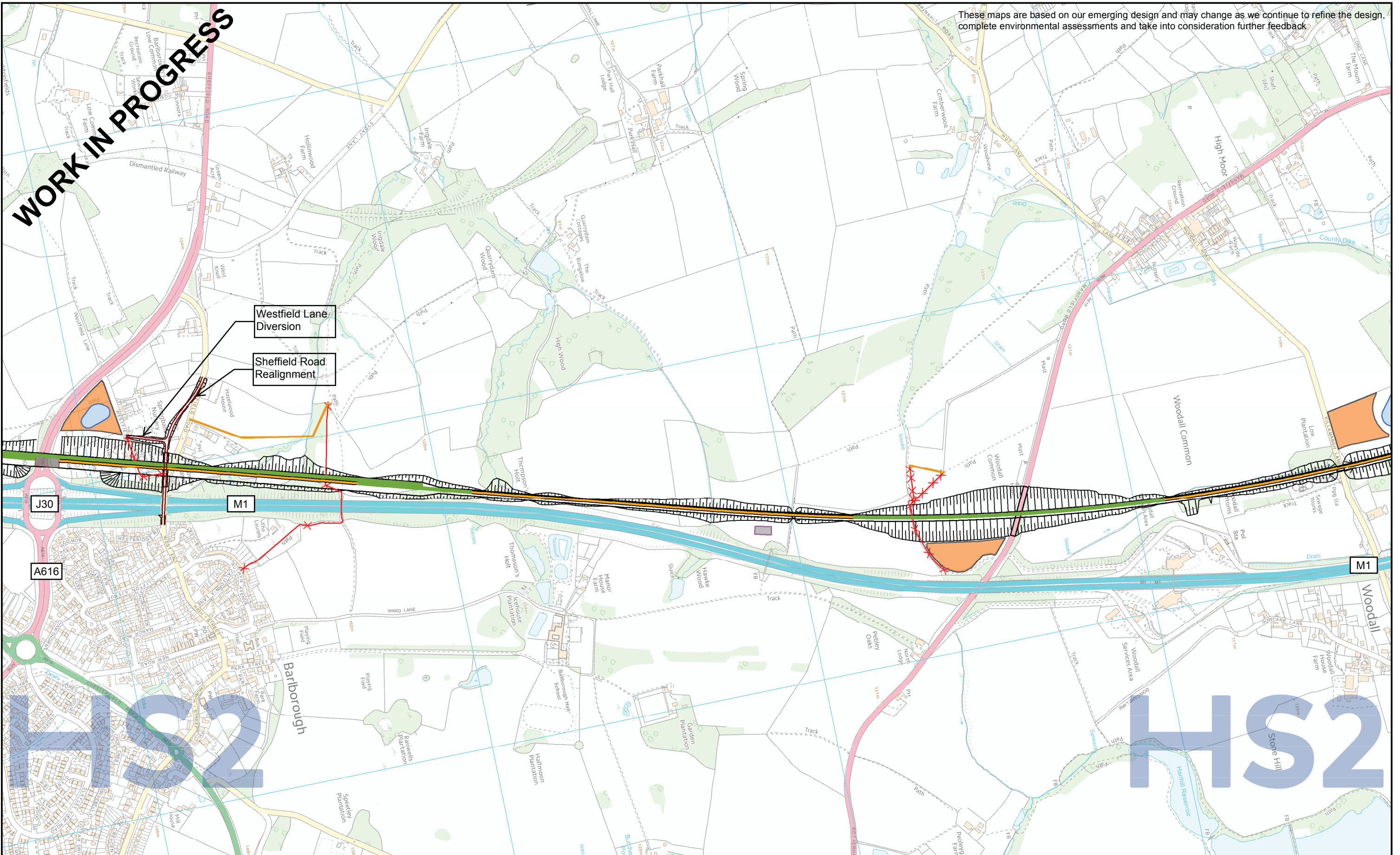
Scale at A3: 1:10,000

**Doc Number: HS2-HS2-SE-MAP-000-000009**

**Date: 25/05/18**

HS2 Ltd accept no responsibility for any circumstances, which arise from the reproduction of this map after alteration, amendment or abbreviation or if it issued in part or issued incomplete in any way





These maps are based on our emerging design and may change as we continue to refine the design, complete environmental assessments and take into consideration further feedback

**Phase 2b Route**

- At Grade
- Bored Tunnel
- Cut And Cover
- Cutting
- Embankment
- Viaduct
- Box Structure
- Depot
- Green Tunnel
- Retained Cut
- Retaining Wall
- Station
- Tunnel Portal
- Underground Box

**Legend**

- Electricity Substations
- Station (July 2017)
- Building Footprint
- Other Transport Facilities
- Shaft
- Portal
- Tunnel Excavated Extent
- Balancing Pond
- Main Construction Compounds

- New/Recent Developments
- Earthworks (Rail & Non Rail)
- Road Closures
- Proposed Access off Highway
- Satellite Construction Compound

LEEDS

MANCHESTER

BIRMINGHAM

**High Speed Two  
Phase 2b  
Engagement Event Maps  
June 2018**

**Map 62 - (LA11)**

*Published*

**HS2**

Registered in England. Registration number 06791686.  
Registered office: 2 Snowhill, Queensway, Birmingham B4 6GA

© Crown copyright and database rights 2018.  
OS 100049190

Scale at A3: 1:10,000

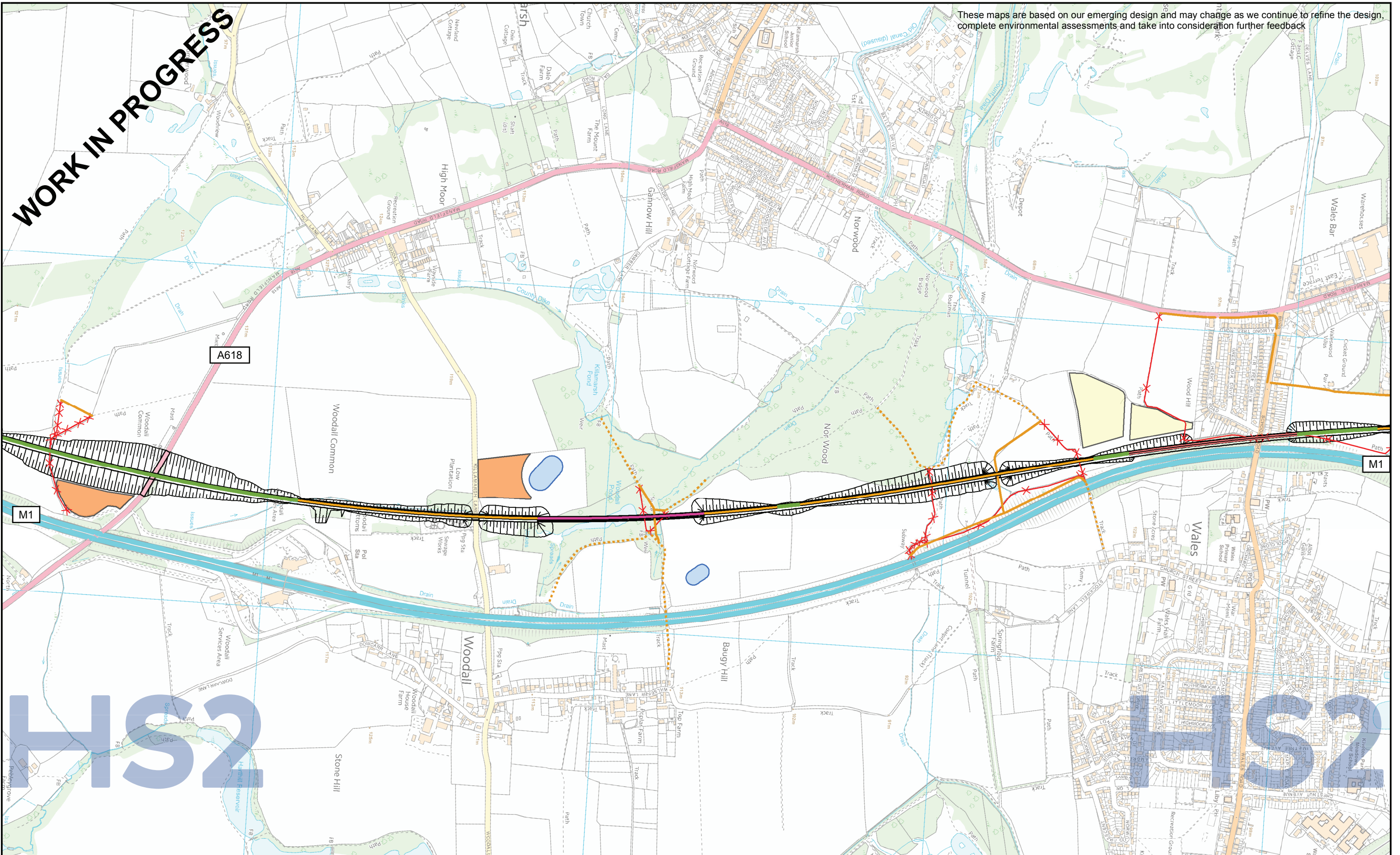
**Doc Number: HS2-HS2-SE-MAP-000-000009**

**Date: 25/05/18**

100 50 0 100 200 300  
Meters

HS2 Ltd accept no responsibility for any circumstances, which arise from the reproduction of this map after alteration, amendment or abbreviation or if it issued in part or issued incomplete in any way





These maps are based on our emerging design and may change as we continue to refine the design, complete environmental assessments and take into consideration further feedback

**Phase 2b Route**

- At Grade
- Bored Tunnel
- Cut And Cover
- Embankment
- Viaduct
- Box Structure
- Depot
- Green Tunnel
- Retained Cut
- Retaining Wall
- Station
- Tunnel Portal
- Underground Box

**Legend**

- Event Locations
- Community Area Boundary
- Road Edge of Carriageway
- Public Rights Of Way - Existing
- Public Rights Of Way - New
- Public Rights Of Way - Stopped Up Perm.
- Main Network Rail Alignment
- Rail Alignment Formation Edges
- Electricity Substations
- Station (July 2017)
- Building Footprint
- Other Transport Facilities
- Shaft
- Portal
- Tunnel Excavated Extent
- Balancing Pond
- Main Construction Compounds
- New/Recent Developments
- Earthworks (Rail & Non Rail)
- Road Closures
- Proposed Access off Highway
- Satellite Construction Compound

**Map 63 - (LA11)**

Published

**High Speed Two  
Phase 2b  
Engagement Event Maps  
June 2018**

Map 63 - (LA11)

Published

**HS2**

Registered in England. Registration number 06791686.  
OS 100049190

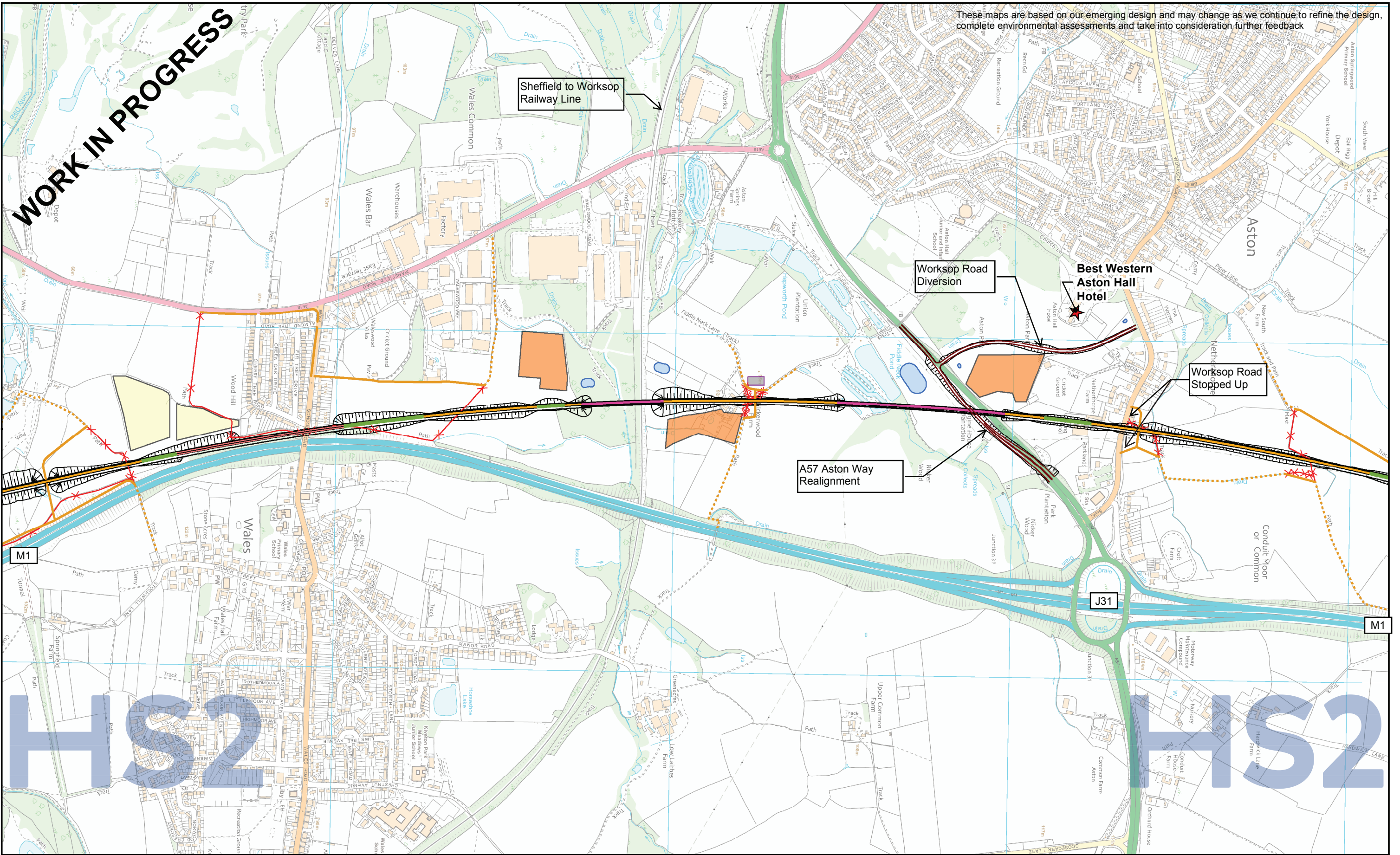
© Crown copyright and database rights 2018.

Scale at A3: 1:10,000

Doc Number: HS2-HS2-SE-MAP-000-000009

Date: 25/05/18





These maps are based on our emerging design and may change as we continue to refine the design, complete environmental assessments and take into consideration further feedback

**Phase 2b Route**

- At Grade
- Bored Tunnel
- Cut And Cover
- Cutting
- Embankment
- Viaduct
- Box Structure
- Green Tunnel
- Retained Cut
- Retaining Wall
- Station
- Tunnel Portal
- Underground Box

**Legend**

- Event Locations
- Community Area Boundary
- Road Edge of Carriageway
- Public Rights Of Way - Existing
- Public Rights Of Way - New
- Public Rights Of Way - Stopped Up Perm.
- Main Network Rail Alignment
- Rail Alignment Formation Edges
- Electricity Substations
- Station (July 2017)
- Building Footprint
- Other Transport Facilities
- Shaft
- Portal
- Tunnel Excavated Extent
- Balancing Pond
- Main Construction Compounds
- New/Recent Developments
- Earthworks (Rail & Non Rail)
- Road Closures
- Proposed Access off Highway
- Satellite Construction Compound

**High Speed Two  
Phase 2b  
Engagement Event Maps  
June 2018**

**Map 64 - (LA11)**

*Published*

**HS2**

Registered in England. Registration number 06791686.  
OS 100049190

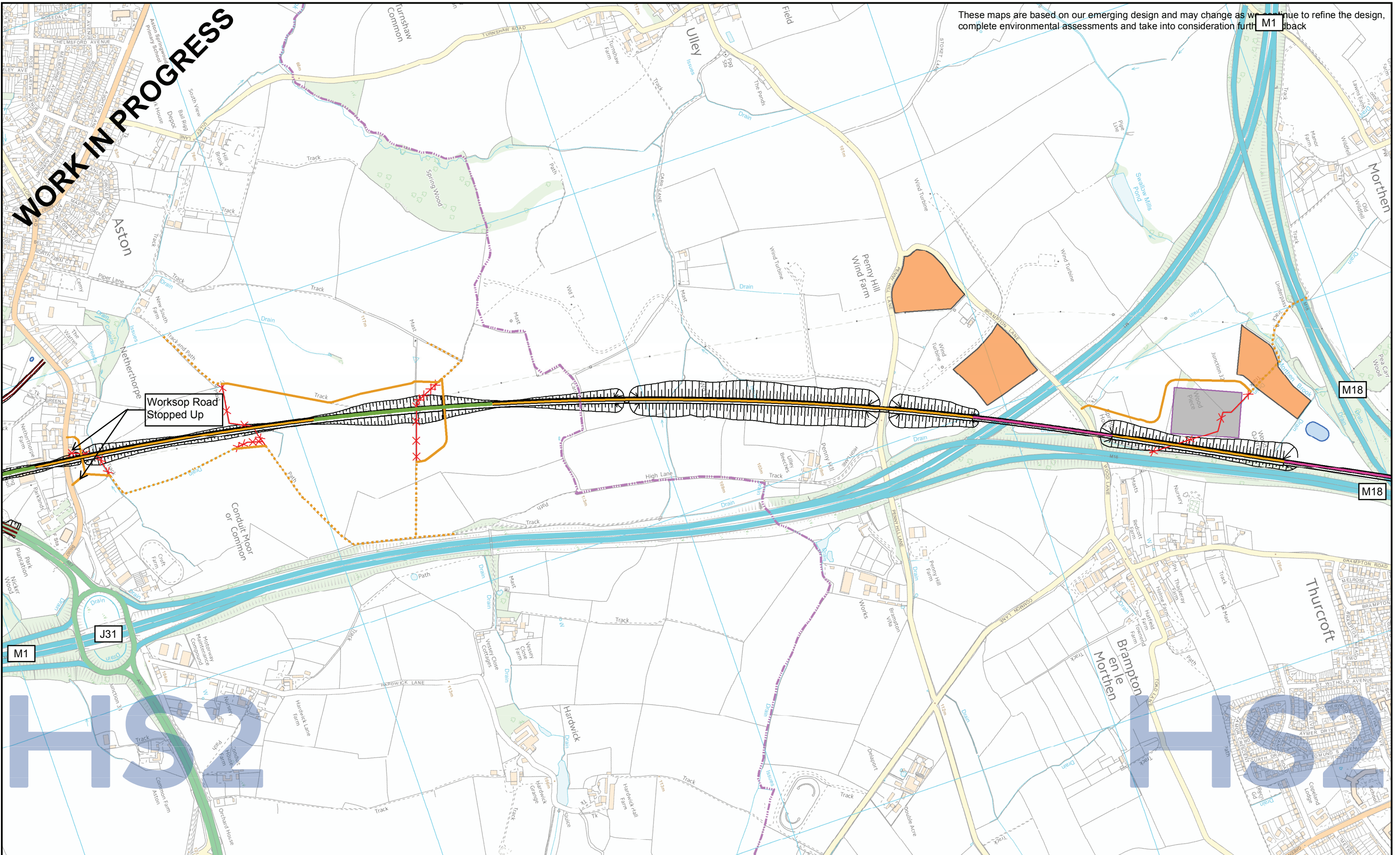
© Crown copyright and database rights 2018.

Scale at A3: 1:10,000

**Doc Number: HS2-HS2-SE-MAP-000-000009**

**Date: 25/05/18**





These maps are based on our emerging design and may change as we continue to refine the design, complete environmental assessments and take into consideration further feedback

### Phase 2b Route

- At Grade
- Bored Tunnel
- Cut And Cover
- Cutting
- Embankment
- Viaduct
- Box Structure
- Depot
- Green Tunnel
- Retained Cut
- Retaining Wall
- Station
- Tunnel Portal
- Underground Box

### Legend

- Event Locations
- Community Area Boundary
- Road Edge of Carriageway
- Public Rights Of Way - Existing
- Public Rights Of Way - New
- Public Rights Of Way - Stopped Up Perm.
- Main Network Rail Alignment
- Rail Alignment Formation Edges
- Electricity Substations
- Station (July 2017)
- Building Footprint
- Other Transport Facilities
- Shaft
- Portal
- Tunnel Excavated Extent
- Balancing Pond
- Main Construction Compounds
- New/Recent Developments
- Earthworks (Rail & Non Rail)
- Road Closures
- Proposed Access off Highway
- Satellite Construction Compound

### High Speed Two Phase 2b Engagement Event Maps June 2018

#### Map 65 - (LA11)

Published

Registered in England. Registration number 06791686.  
Registered office: 2 Snowhill, Queensway, Birmingham B4 6GA

© Crown copyright and database rights 2018.  
OS 100049190

Scale at A3: 1:10,000

Doc Number: HS2-HS2-SE-MAP-000-000009

Date: 25/05/18